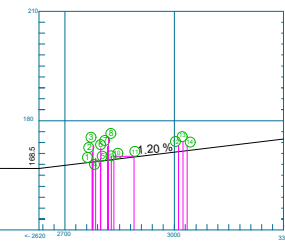
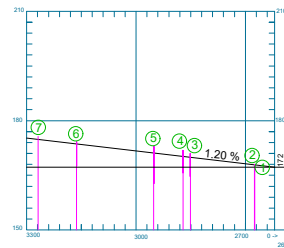
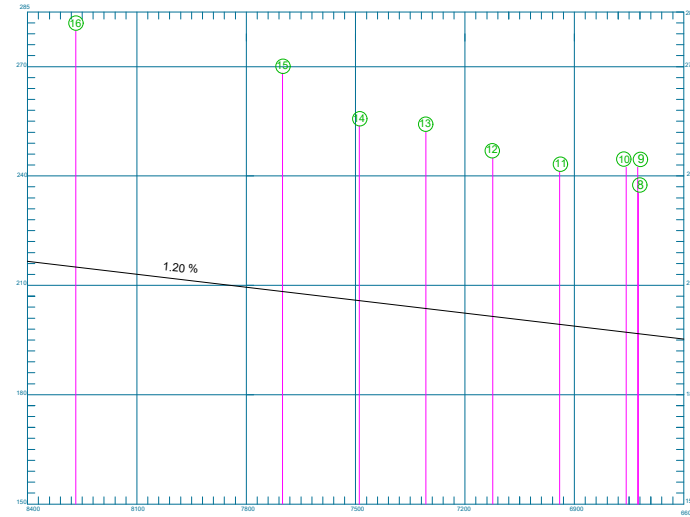


PLANO DE OBSTACULOS DE AERODOMO TIPO A / AERODROME OBSTACLE CHART TYPE A
(LIMITACIONES DE UTILIZACION / OPERATING LIMITATIONS)

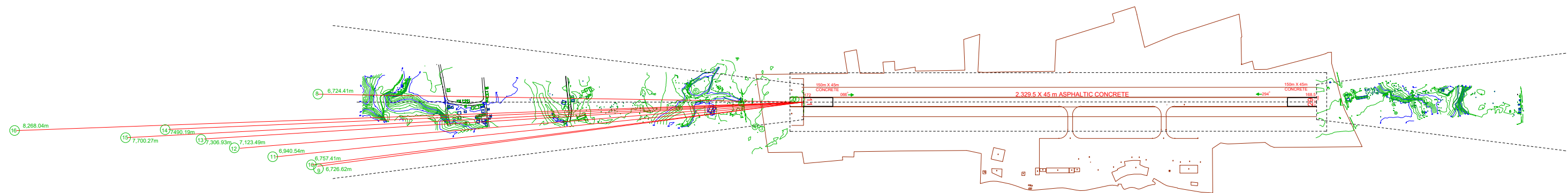
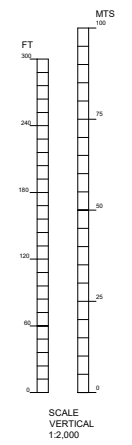
SANTIAGO/ INTERNACIONAL CIBAO
RWY 11/29

DISTANCES AND ELEVATIONS IN METRES

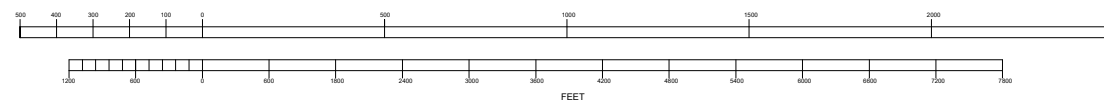
MAGNETIC DECLINATION 11° W - 2020



DECLARED DISTANCES IN METRES				
LDA	ASDA	TODA	TORA	RWY
2590	2590	2590	2590	11
2590	2620	2620	2620	29



ORDER OF ACCURACY
HORIZONTAL 0.5M
VERTICAL 0.5M
SCALE HORIZONTAL 1:20,000
METRES



LEGEND	
IDENTIFICATION NUMBER	⊙
TREE	*
HIGHWAY	≡
SMALL VALLEY	∩
BUILDING	▭
POST	○

AMDT REGISTRATION		
NUM.	DATE	ANNOTATED BY